



SILVER LINE EXTENSION

Six new stations. Endless possibilities.





WELCOME TO THE SILVER LINE EXTENSION

The Silver Line Extension brings the Metrorail system into Loudoun County and provides nearly 12 miles of new track extending northwest from Wiehle-Reston East Station. **The extension provides a direct Metrorail connection to Washington Dulles International Airport** and ends in Ashburn, Virginia. Traveling inbound, the Silver Line connects riders to Reston, Tysons, and Rosslyn before entering downtown DC and continuing out to the Downtown Largo Station in Maryland.

The extension includes six new Metrorail stations—**Reston Town Center, Herndon, Innovation Center, Washington Dulles International Airport, Loudoun Gateway, and Ashburn**—along with a new 90-acre Dulles rail maintenance yard where trains will be cleaned, serviced, and inspected.

Silver Line trains will ramp up to every 10 minutes during rush hour; every 12 minutes during midday, evening, and weekends; and every 15 minutes during late-night hours. **Enjoy Wi-Fi-connected, traffic-free access to work, home, shop, and play!**

Metro  **Access** is a shared-ride, door-to-door, paratransit service for people traveling within Metro's service area whose disability prevents them from using bus or rail. If you think you may need paratransit service, visit [**wmata.com/MetroAccess**](https://wmata.com/MetroAccess).

HOW DO I PAY?

Like other Metrorail lines, Silver Line fares are based on distance traveled and the time and day when traveling, with fares ranging from \$2 – \$6. Any one-way trips taken after 9:30 p.m. during the week and all weekend long are only \$2! To easily plan your trip and calculate your fare, visit wmata.com/TripPlanner.

SMARTRIP IS YOUR TICKET TO RIDE

A SmarTrip® card is how to pay for your fare at all Metrorail stations, Metrobus routes, Metro parking garages and lots, and partner regional bus providers, including Fairfax Connector and Loudoun County Transit.



SmarTrip in Apple Wallet or Google Pay provides a convenient, contactless way to quickly purchase a transit card to pay for a trip on a train or bus, or for parking wherever SmarTrip is accepted. Adding SmarTrip to your mobile device lets you skip the fare vending machines in stations when you're in a hurry, and there's no need to carry cash. Manage purchases, tap, and go—all from your phone! For more information about mobile pay, visit wmata.com/MobilePay.

WHERE DO I BUY A SMARTRIP CARD?

Buy virtual SmarTrip cards in Apple Wallet or Google Pay. You can purchase a plastic SmarTrip card at all Metrorail stations, retail locations, Commuter Stores, and online. Learn more about SmarTrip cards at wmata.com/SmarTrip.

SmartBenefits®

Business owners and commuters: Have you considered tax-free commuting with SmartBenefits? For more information, visit wmata.com/commuter.



GETTING TO AND FROM THE NEW SILVER LINE STATIONS



FAIRFAX
CONNECTOR

FAIRFAX CONNECTOR

Fairfax Connector provides bus service throughout Fairfax County and adjacent areas. All new Silver Line stations in Fairfax County are served by Fairfax Connector, with connections between new Silver Line stations and areas in Herndon, Reston, and beyond. For more information on Fairfax Connector routes, visit fairfaxcounty.gov/connector.



LOUDOUN COUNTY TRANSIT

Loudoun County Transit will begin new and modified transit routes when Silver Line service begins. This service includes bus routes to and from the Ashburn, Loudoun Gateway, Innovation Center, and Reston Town Center Metrorail stations. For more information on bus routes, visit loudoun.gov/silverline.



OMNIRIDE OMNIRIDE

OmniRide operates Express, Local, and Metro Express bus services in neighborhoods surrounded by the busy I-95 and I-66 corridors with current and future Silver Line connections. For more information about OmniRide bus service, visit omniride.com/service.

metrobus METROBUS

Although Metro does not provide bus service to and from new Silver Line station locations, Metrobus will offer connecting service to our local transit partners listed above. For more information about Metrobus service, visit wmata.com/bus.

 is a free service that sends notifications about service disruptions and schedule changes via email or text message. Signing up is easy—create an account at wmata.com/MetroAlerts, choose your preferred rail lines and bus routes, and you're ready to go!

KISS & RIDE

All of the new Silver Line stations, except Washington Dulles International Airport, have convenient Kiss & Ride drop-off locations where cars can easily pull in to safely drop off or pick up riders.



BIKE & RIDE

All of the new Silver Line stations, except Washington Dulles International Airport, have bike racks and bike lockers. Innovation Center and Herndon stations also have bike parking in secure bike rooms. Metro welcomes bikes on trains at all times. For full details on how to transport bikes on Metro, please visit wmata.com/bike.



CAPITAL BIKESHARE

Capital Bikeshare has bikesharing locations at or near many Metrorail stations, including the new Reston Town Center Station. For full details on locations and how bikesharing works, visit CapitalBikeshare.com.

PARKING AT METRO STATIONS

Metro owns and operates many parking facilities across the region, and parking rates may vary for riders and non-riders. Along the Silver Line Extension, local jurisdictions own all parking facilities, and you can use SmarTrip cards to pay the parking fee.

METRO TRIP PLANNER

Plan your trip and find out how much it will cost using Metro's Trip Planner—visit wmata.com/TripPlanner.

RESTON TOWN CENTER

12023-A Sunset Hills Road, Reston, VA 20190

In the median of the Dulles Airport Access Highway/Dulles Toll Road just west of the Reston Parkway overpass

Reston Town Center is the first of the six new stations extending the Silver Line past Wiehle-Reston East.

STATION FACILITIES

Two Station Entrances: Pedestrian bridges available from both sides of the Dulles Airport Access Highway/Dulles Toll Road

Kiss & Ride: Available on both sides; no hourly parking in Kiss & Ride lot

Bicycles: 40 bike racks and 22 bike lockers in total, with future Capital Bikeshare stations planned

Parking: No commuter parking

BUS SERVICE & BOARDING LOCATIONS

Route	Destination	Board at
FAIRFAX CONNECTOR		
552	Wiehle-Reston East M	F
552	Innovation Center M	F
553	Kingstream	A
605	Fair Oaks Mall	J
605	Reston Town Center	L
950	Herndon M	L
950	Reston Town Center	J
951	Wiehle-Reston East M	B
951	Innovation Center M	C
952	Wiehle-Reston East M	K
952	Dulles Airport	L
RIBS 1	Lake Anne - Hunters Woods	L
RIBS 2	Reston Town Center Transit Station	L
RIBS 3	Hunters Woods - Lake Anne	H
RIBS 4	North Point	G
RIBS 5	Herndon	L
LOUDOUN COUNTY TRANSIT		
312	Potomac Falls	H



A Bus Stop (in street)

A Bus Bay (at station)



Elevator



Bike Rack



Metrorail



Escalator



Bike Locker

What's Nearby: A short walk to Reston Town Center's dining, shopping, and entertainment; YMCA Reston, Washington and Old Dominion Trail, and residential options are also nearby

HERNDON



585-A Herndon Parkway, Herndon, VA 20170

In the median of the Dulles Airport Access Highway/Dulles Toll Road near the Herndon-Monroe Park & Ride

This station will serve commuters traveling to Reston, Tysons, DC, and Maryland. It will also serve the nearby planned transit-oriented development.

STATION FACILITIES

Two Station Entrances: Pedestrian bridges available from both sides of the Dulles Airport Access Highway/Dulles Toll Road

Kiss & Ride: Available on both sides; no hourly parking in Kiss & Ride lot

Bicycles: 162 bike racks and 18 bike lockers with secure bike storage room available, along with 2 repair stations and a bottle-filling station

Parking: Parking for approximately 3,500 cars in two garages with an exit to Dulles Toll Road

BUS SERVICE & BOARDING LOCATIONS

<i>Route</i>	<i>Destination</i>	<i>Board at</i>
--------------	--------------------	-----------------

FAIRFAX CONNECTOR

553	Reston Town Center M	G
553	Kingstream	C
901	Centreville UMC Park & Ride	F
921	Herndon Circulator	H
924	NVCC Loudoun	A H
924	Kinross Circle	D J
937	Harbor House	B
950	Reston Town Center	E
951	Wiehle-Reston East M	D
951	Innovation Center M	B
952	Wiehle-Reston East M	H
952	Dulles Airport	J
954	Sterling Plaza	A
RIBS 2	Reston - South Lakes Drive	C



A Bus Stop (in street)

A Bus Bay (at station)

Elevator

Bike Rack

Metrorail

Escalator

Bike Locker*

* Includes a secure bike room in east parking garage

What's Nearby: Herndon-Monroe Park & Ride, Herndon/Reston-Monroe Deck Sluglines, residential options, businesses, retail, hotels, and restaurants

Metro System Map

wmata.com

Information: 202-637-7000 | TTY: 202-962-2033

Metro Transit Police: 202-962-2121 | Text: MYMTDP (696873)

Legend

- **RD** Red Line • Glenmont / Shady Grove
- **OR** Orange Line • New Carrollton / Vi
- **BL** Blue Line • Franconia-Springfield /
- **GR** Green Line • Branch Ave / Greenb
- **YL** Yellow Line • Huntington / Greenb
- **SV** Silver Line • Ashburn / Downtown

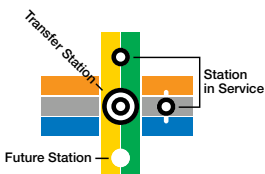


ve
enna
/ Downtown Largo
elt
elt
Largo

Station Features

- Parking
- Hospital
- Airport

Connecting Rail Systems



Metro is accessible.

INNOVATION CENTER



13747-A Sunrise Valley Drive, Herndon, VA 20171

In the median of Dulles Toll Road/Airport Access Highway near the intersection of Route 28

This station is near the Center for Innovative Technology, making travel to the technology hub more accessible for those visiting and working.

STATION FACILITIES

Two Station Entrances: Station entrances are located on both sides of the Dulles Toll Road from Innovation Avenue (north entrance) and Sunrise Valley Drive at Carta Way (south entrance)

Kiss & Ride: Available on both sides; no hourly parking in Kiss & Ride lot

Bicycles: 177 bike racks and 10 bike lockers with secure bike storage room available, along with 2 repair stations and a bottle-filling station

Parking: Parking for approximately 2,000 cars in a garage on the south side of the station; no reserved or multi-day parking; future EV charging stations planned

BUS SERVICE & BOARDING LOCATIONS

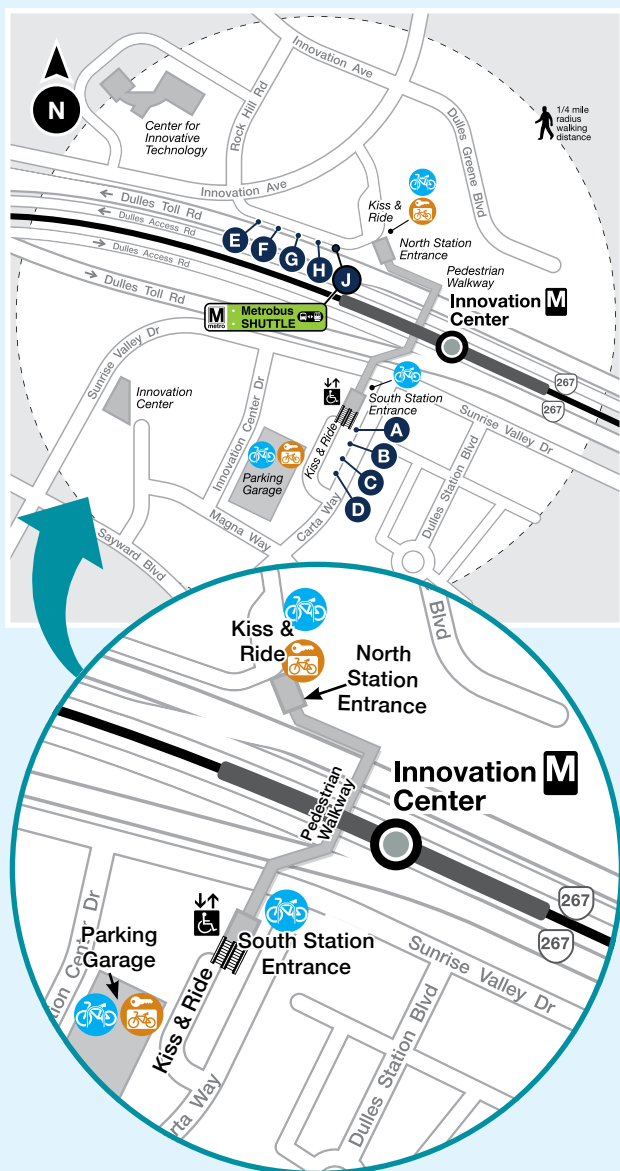
Route	Destination	Board at
-------	-------------	----------

FAIRFAX CONNECTOR

552	Wiehle-Reston East M	J
937	Harbor House	D
937	Herndon M	A
951	Herndon M	A
983	Dulles Airport	C
983	Air & Space Museum Udvar-Hazy Center	B

LOUDOUN COUNTY TRANSIT

320	Dulles Town Center Park & Ride, GWU	G
321	Dulles Town Center Park & Ride, GWU	G
322	Dulles Town Center P&R	E
323	Sterling Blvd	F



- | | | |
|-------------------------------|-----------|--------------|
| A Bus Bay (at station) | Elevator | Bike Rack |
| Metrorail | Escalator | Bike Locker* |

* Includes a secure bike room in parking garage

What's Nearby: Center for Innovative Technology, Dulles Greene Cricket Ground, hotels, residential options, and Dulles Station Community Park

WASHINGTON DULLES INTERNATIONAL AIRPORT



44920 Saarinen Circle, Sterling, VA 20166

Adjacent to Parking Garage 1, opposite terminal

Located on airport property, Dulles Station connects the Metrorail system to Washington Dulles International Airport for the first time.

STATION FACILITIES

One Station Entrance: Accessible from the underground pedestrian tunnel, connecting the station to the baggage claim level of the main terminal and to the airport's adjacent Parking Garage 1

Kiss & Ride: No Kiss & Ride

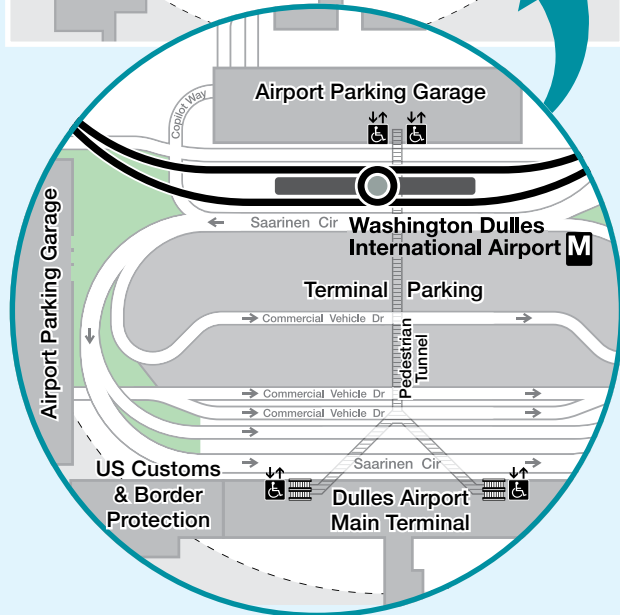
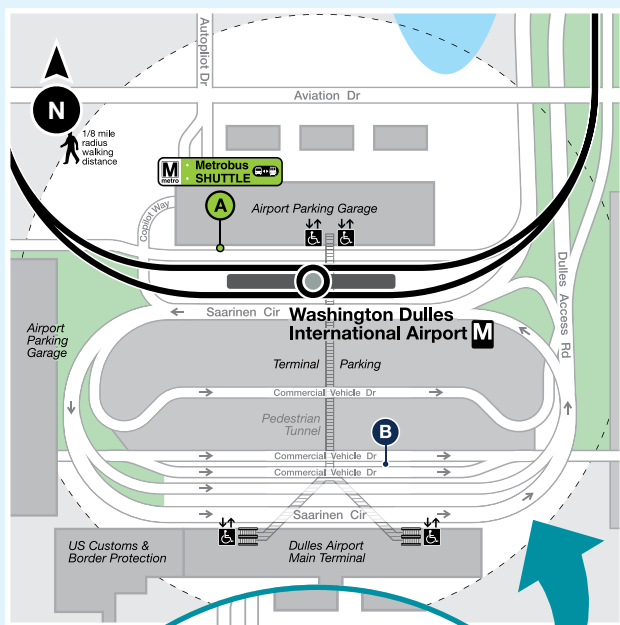
Bicycles: No bike racks or bike lockers







Parking: No Metro commuter parking, but general airport short-term and long-term are available; for more information, visit flydulles.com/parking

BUS SERVICE & BOARDING LOCATIONS

<i>Route</i>	<i>Destination</i>	<i>Board at</i>
FAIRFAX CONNECTOR		
952	Wiehle-Reston East M	B
983	Air & Space Museum Udvar-Hazy Center	B





-  **A Bus Bay (at station)**
-  **Elevator**
-  **Bike Rack**
-  **Metrorail**
-  **Escalator**
-  **Bike Locker**

What's Nearby: Washington Dulles International Airport is connected to the station via a climate-controlled pedestrian tunnel with moving walkways; Smithsonian National Air and Space Museum's Udvar-Hazy Center, rental cars, and hotels are also nearby

LOUDOUN GATEWAY



22505 Lockridge Road, Sterling, VA, 20166

Located in the median of the Dulles Greenway, just west of the intersection of Route 606

This station is located close to a low-rise industrial development near the Dulles North Transit Center. The station is expected to be a commuting hub.

STATION FACILITIES

Two Station Entrances: Two entrances on the north side lead to the pedestrian walkway crossing over Dulles Greenway into the station

Kiss & Ride: Available on east side (near parking garage) with ADA spaces and spots reserved for safety vehicles; lot has shuttle drop-off points but no hourly parking

Bicycles: 113 bike racks and 10 bike lockers in total

Parking: Parking for approximately 2,000 cars in one parking lot and one parking garage, both located on one side of the station; parking garage includes ADA spaces, EV charging spaces, and fuel-efficient spaces; Dulles North Transit Center has extra parking nearby for 750 cars

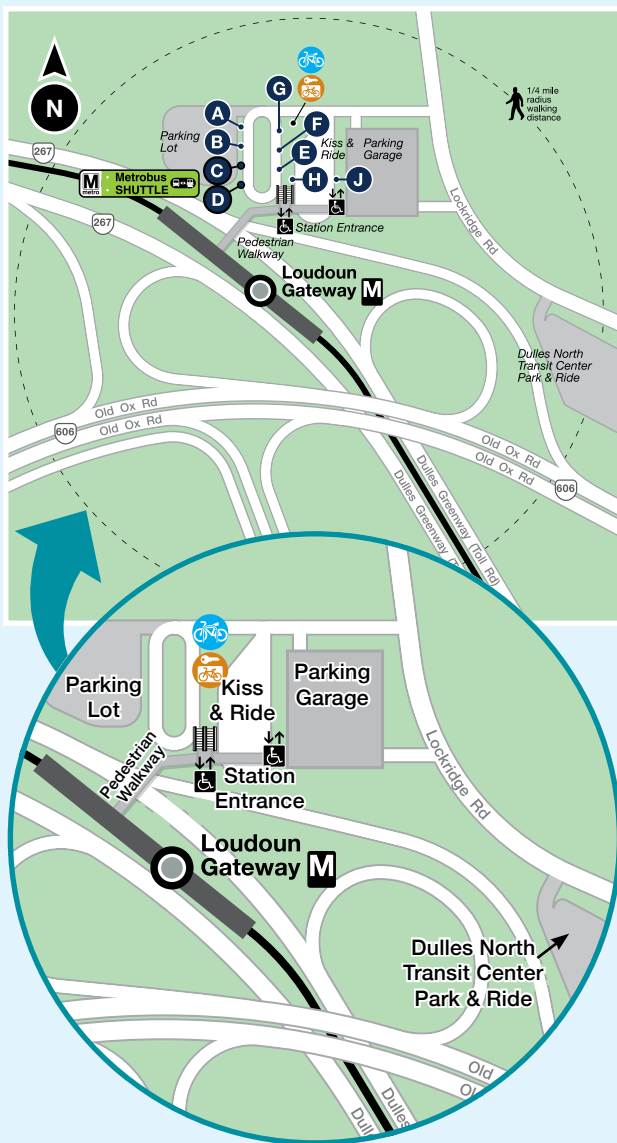
BUS SERVICE & BOARDING LOCATIONS

Route	Destination	Board at
-------	-------------	----------

LOUDOUN COUNTY TRANSIT


333	Quantum - Pacific - Gateway Loop	E
381	South Riding	F
382	Stone Ridge (Dulles South Park & Ride)	G






A Bus Bay (at station)

 Elevator

 Bike Rack

 Metrorail

 Escalator

 Bike Locker

What's Nearby: Dulles North Transit Center Park & Ride Lot

ASHBURN



43655 Ashburn Metro Drive, Ashburn, VA 20147

Located in the median of the Dulles Greenway near the intersection of Route 772 (Ryan Road)

Ashburn Station is the new terminus station for the Silver Line. Located in Loudoun County, it serves Ashburn, Loudoun Station development, Moorefield Station development, Brambleton, and beyond.

STATION FACILITIES

Two Station Entrances: Pedestrian bridges available from both sides of the Dulles Greenway

Kiss & Ride: Available on both sides with ADA spaces and spots reserved for safety vehicles; Kiss & Ride lots have shuttle drop-off points but no hourly parking

Bicycles: 131 bike racks and 30 bike lockers in total

Parking: Parking for approximately 3,000 cars in a garage and Park & Ride, one on each side of the station, with ADA spaces, EV charging spaces, and fuel-efficient spaces

BUS SERVICE & BOARDING LOCATIONS

<i>Route</i>	<i>Destination</i>	<i>Board at</i>
--------------	--------------------	-----------------

LOUDOUN COUNTY TRANSIT

331/332	One Loudoun Park & Ride	C
341/342	Ashburn Village	E
343/344	Ashburn Farm	D
351	Leesburg Park & Ride	Q
371	Moorefield	U
372	Westwind Farms	M
373	Broadlands	U
374	Brambleton	P
375	Brambleton	N
391	Purcellville	R
	EPTA Shuttle	V
	Hotel Shuttles	V J

EASTERN PANHANDLE TRANSPORTATION AUTHORITY

V



What's Nearby: Located near the Dulles Greenway with office, dining, movie theater, retail, and residential options

CUSTOMER RELATIONS

Suggestions, commendations, comments

202-637-1328

(M - F, 8:30 a.m. - 5 p.m.)

METRO INFORMATION

*Metro service schedules, fares,
parking, and more*

202-637-7000 / TTY 202-962-2033

(M - F, 8 a.m. - 6:30 p.m.)

SMARTRIP® & SMARTBENEFITS® PARTICIPANTS

888-762-7874

(M - F, 7 a.m. - 8 p.m.)

METRO TRANSIT POLICE

202-962-2121 or

Text MYMTPD

(696873)



SCAN TO LEARN MORE



wmata.com/silverline

